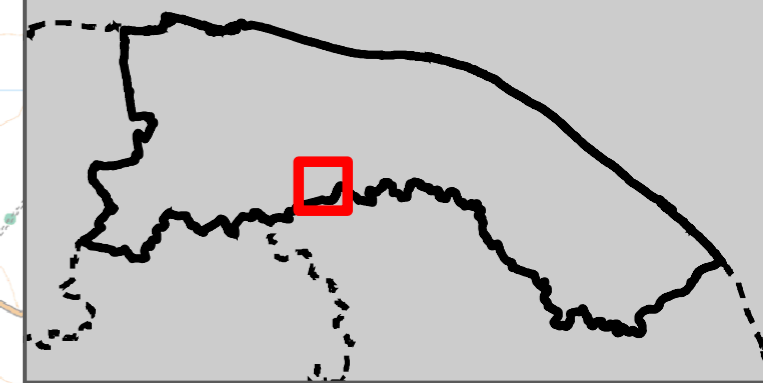


NORTH NORFOLK STRATEGIC FLOOD RISK ASSESSMENT

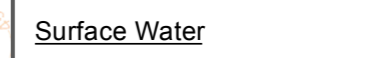

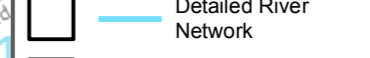
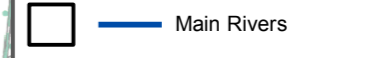
APPENDIX A: FLOOD RISK MAPPING INDEX GRID: NN_33



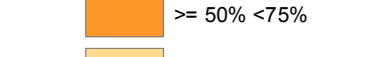
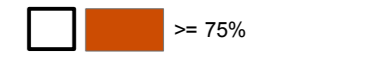
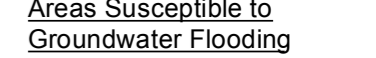



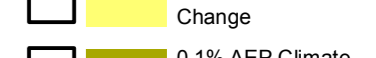
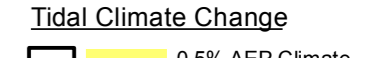
LEGEND

Note: All layers are turned off by default. Click the box next to the layer of interest to turn on.

Authority Information



Fluvial Climate Change



Contains Ordnance Survey data © Crown copyright and database right 2017
© Crown copyright and database rights 2017 Ordnance Survey 100019340. Use of this data is subject to terms and conditions.

